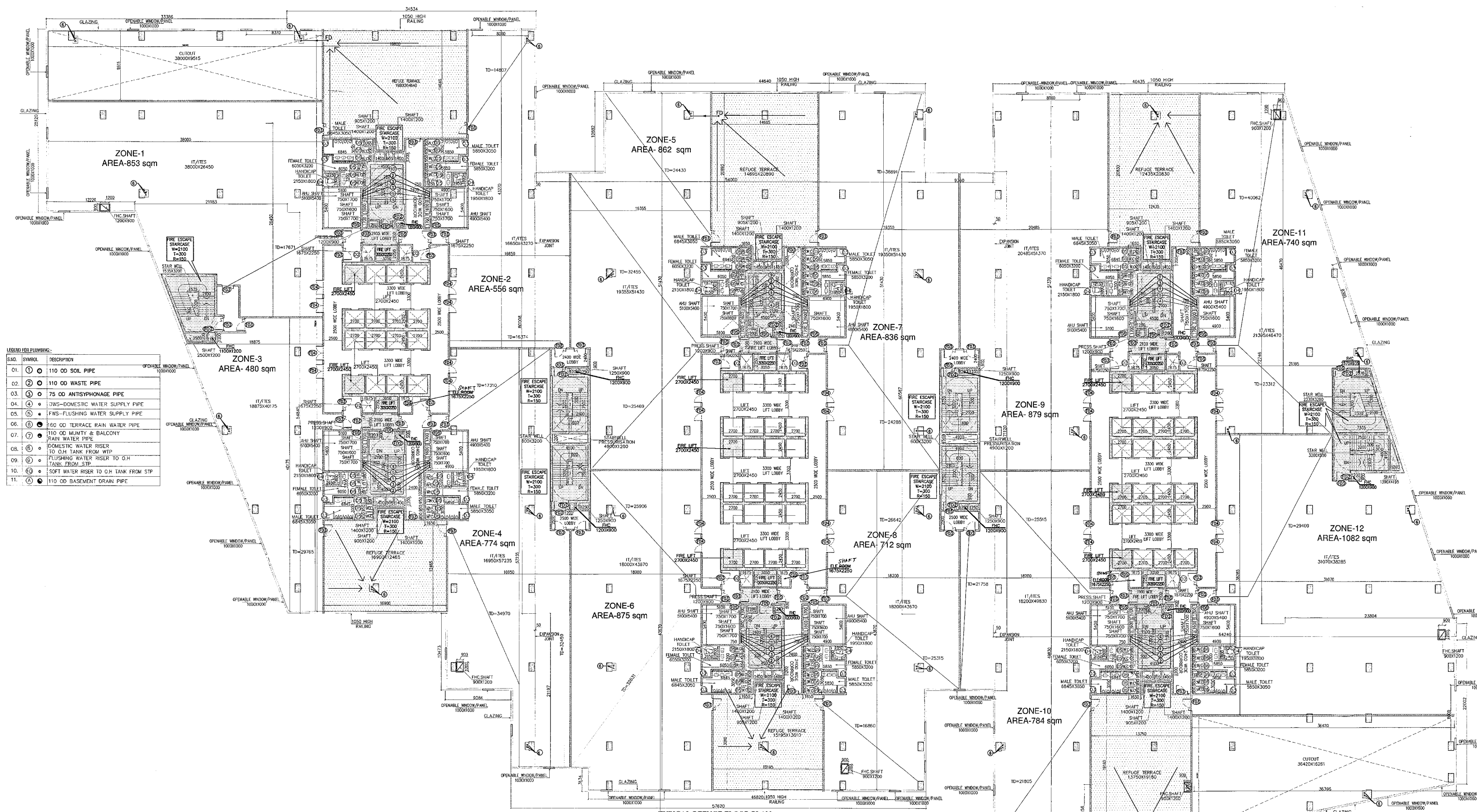


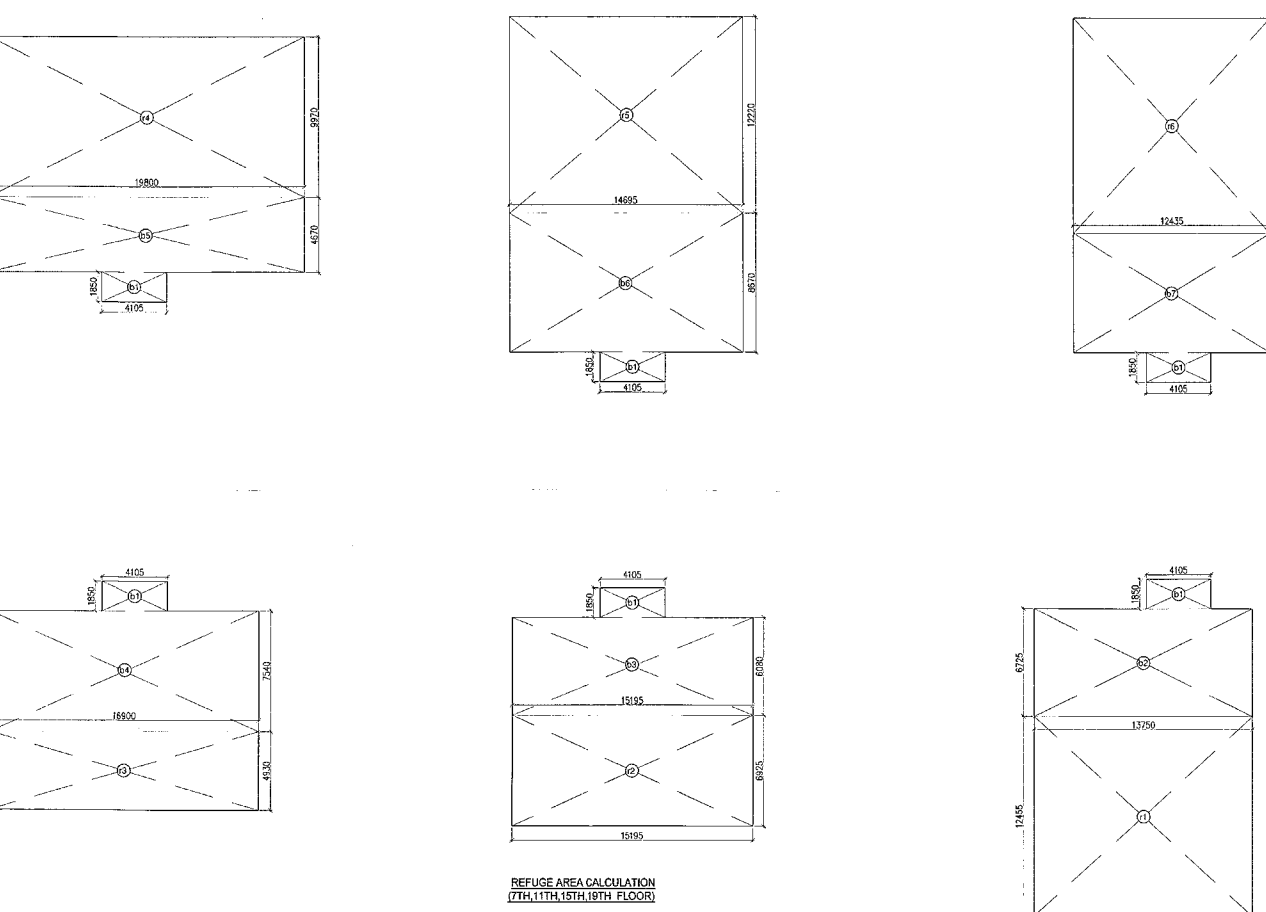
THIS IS A "PROVISIONAL BUILDING PLAN" approved only for the purpose of inviting objections from the general public.

Checked and Found OK for Public Health
 (Plumbing Sanitary) as per the documents in
 accordance with the provisions of the
 Delhi Building Rules, 1996.
 H.O.P. / P.H.O. / H.V.P. / P.H.C. / H.V.C. / H.V.D. / H.V.E. / H.V.F. / H.V.G. / H.V.H. / H.V.I. / H.V.J. / H.V.K. / H.V.L. / H.V.M. / H.V.N. / H.V.O. / H.V.P. / H.V.Q. / H.V.R. / H.V.S. / H.V.T. / H.V.U. / H.V.V. / H.V.W. / H.V.X. / H.V.Y. / H.V.Z.



LEGEND FOR PLUMBING:

S.NO.	SYMBOL	DESCRIPTION
01.	①	110 OD SOL PIPE
02.	②	110 OD WASTE PIPE
03.	③	75 OD ANTISYPHONAGE PIPE
04.	④	3/4" DOMESTIC WATER SUPPLY PIPE
05.	⑤	FWS-FLUSHING WATER SUPPLY PIPE
06.	⑥	1/2" OD TERRACE RAIN WATER PIPE
07.	⑦	110 OD MOUNTY & BALCONY RAIN WATER PIPE
08.	⑧	DOMESTIC WATER RISER TO OH TANK FROM WIP
09.	⑨	FLUSHING WATER RISER TO OH TANK FROM STP
10.	⑩	SOFT WATER RISER TO OH TANK FROM STP
11.	⑪	110 OD BASEMENT DRAIN PIPE



TYPICAL REFUGE FLOOR PLAN
 7th, 11th, 15th, 19th FLOOR
 (BLOCK-F)

KEY:

NO.	FLOOR	LEVEL	DESCRIPTION
1	7th	+26700	IT/ITES
2	11th	+41950	IT/ITES
3	15th	+57150	IT/ITES
4	19th	+72350	IT/ITES

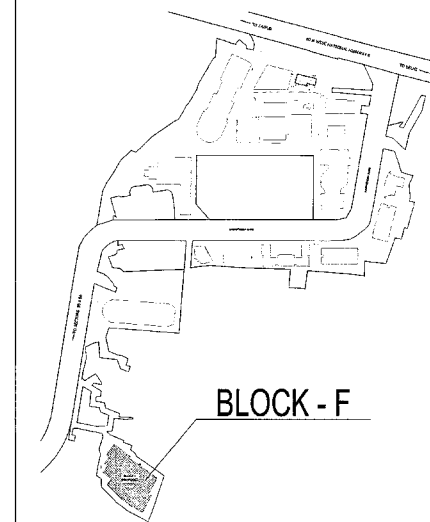
DOOR SCHEDULE:

FINISHED OPENING	NO.	WIDTH	HEIGHT	RATING
DO1	2000	2150		
DO2	900	2150		
DO3	900	2150		
DO4	1050	2150		
DO5	750	2150		
DO6	1200	2150		2 HRS
DO7	800	2150		2 HRS
DO8	2100	2150		2 HRS
DO9	1700	2150		2 HRS
DO10	2000	2150		2 HRS
DO11	1900	2150		2 HRS
DO12	1500	2150		2 HRS

TYPICAL FLOOR REFUGE AREA CALCULATION (7TH, 11TH, 15TH FLOOR)

GRID	WIDTH	LENGTH	AREA
GROSS - A			
A1	12760	12465	157725
A2	15780	6325	100225
A3	15960	4350	69435
A4	13800	9375	129075
A5	14885	12225	182000
A6	12435	13395	166560
TOTAL			654820
GROSS - B			
B1	4105	1850	7593
B2	13750	6125	84125
B3	15185	6150	93383
B4	15900	7560	120000
B5	12800	4370	55936
B6	14885	6150	91530
B7	12435	7435	92454
TOTAL			632300
GROSS AREA OF TYPICAL REFUGE FLOOR			138694
GROSS AREA OF 7TH, 11TH, 15TH FLOOR			1449286
TOTAL			2588276
REFUGE AREA REQUIRED	(2342.2700 x 3) / 10	6.90X (ADDITIONAL SPACE TO ACCOMMODATE WHEEL CHAIR SPACE @ 0.9 SQM PER 100 POPULATION)	15.50
TOTAL REFUGE AREA PROPOSED			138694
REFUGE AREA COUNTED IN FAR			632300

KEY PLAN



BLOCK - F

DLF 50012

Architect
 Hafeez
 Contractor
 29 Park Street, Bunkay AIO 623, Ind 12667929

RISIMIS
 ARCHITECTS

RSMS ARCHITECTS PVT. LTD.
 69, Nara Niwas Bhawani Kunj
 (Behind D2), Vasant Kunj,
 New Delhi-110070.
 Tel.: 011-26898616, 26898617
 www.rsms-arch.com

PROPOSED BUILDING PLANS OF BUILDING - B AND REVISED BUILDING PLANS OF BUILDING - C, D, E, & F IN CYBER CITY UNDER TRANSIT ORIENTED DEVELOPMENT (TOD) POLICY FOR MIX LAND USE COLONY (70% IT/ITES/4.30% COMMERCIAL) MEASURING 108.55922 ACRES IN SECTOR 24, 25 & 25-A, GURUGRAM MANESAR URBAN COMPLEX BEING DEVELOPED BY DLF CYBER CITY DEVELOPERS LIMITED

OWNER: DLF Cyber City Developers Ltd
 10th Floor DLF Gateway Tower,
 Cyber City, Gurugram, Haryana
 Pin: 122002

DRAWING TITLE: TYPICAL REFUGE (7TH, 11TH, 15TH, 19TH) FLOOR PLAN (BLOCK-F)

REVISION	JOB NO.	DRG NO.	DATE
		BF-04	01-04-2021

FILE: DEALT BY: CHECKED BY: APPROVED BY:

ARCHITECT'S SEAL & SIGNATURE: OWNER'S SEAL & SIGNATURE: