



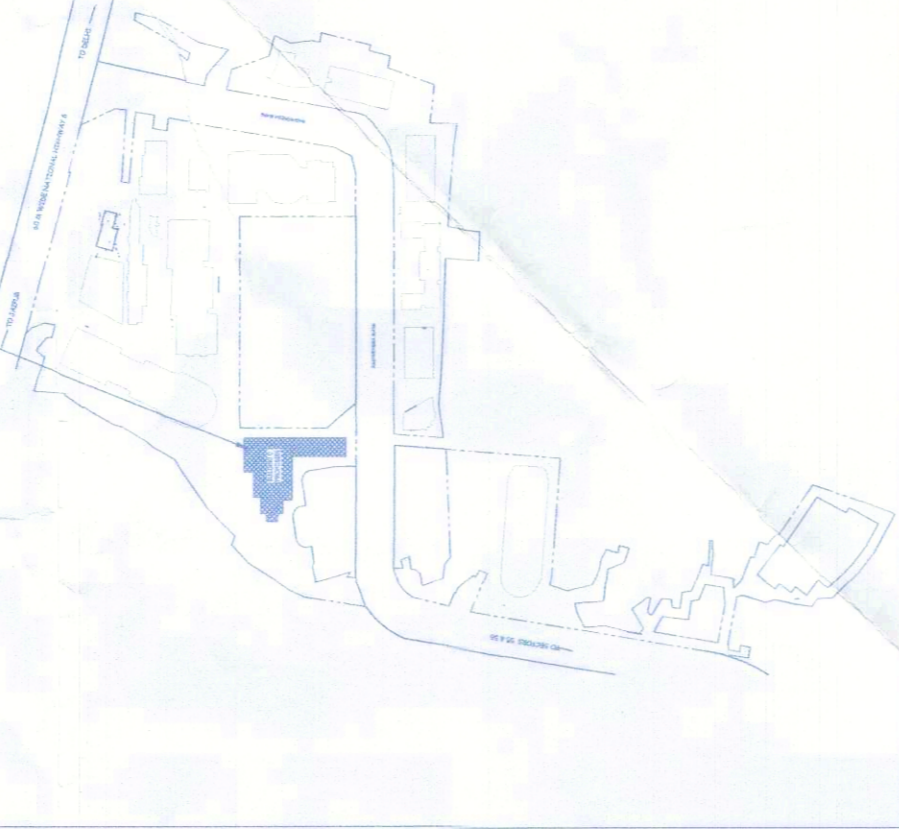
This is a "PROVISIONAL BUILDING PLAN" approved only for the purpose of inviting bids from the general public.

DRG NO. BS-6D

1/20
 SB
 PA
 ATP

KEY PLAN BUILDING - D



Architect
Hafeez
Contractor
© New Delhi, India Reg. No. 154888


RISIMIS
ARCHITECTS
 RSMS ARCHITECTS PVT. LTD.
 69, Nara Nivas Bhawan Kunj
 (Behind D2), Vasant Kunj
 New Delhi-110070.
 Tel.-011-26888616, 26888617
 WWW.RISIMIS-ARCH.COM

PROJECT: PROPOSED BUILDING PLANS OF BUILDING - B AND REVISED BUILDING PLANS OF BUILDING - C, D, E, & F IN CYBER CITY UNDER TRANSIT ORIENTED DEVELOPMENT (TOD) POLICY FOR MIX LAND USED COLONY (02% IT/ITES + 30% COMMERCIAL) MEASURING 108.5932 ACRES IN SECTOR 24, 25 & 25-A, GURUGRAM MANESAR URBAN COMPLEX BEING DEVELOPED BY DLF CYBER CITY DEVELOPERS LIMITED.

OWNER: DLF Cyber City Developers Ltd.
 10th Floor DLF Gateway Tower,
 DLF Cyber City, Gurugram, Haryana
 Pin: 122002.

DRAWING TITLE: AREA CALCULATION BLOCK-D2 BLOCK-D

REGION	DRG NO.	DATE	APPROVED BY
	BS-6D	01-04-2021	
SCALE	1:200	CHECKED BY	OWNER'S SEAL & SIGNATURE
DEALT BY			





GROUP	AREA	PERCENTAGE	REMARKS
GROUP 1	11.15	1.15	AREA OF STAIRS
GROUP 2	11.15	1.15	AREA OF STAIRS
GROUP 3	11.15	1.15	AREA OF STAIRS
GROUP 4	11.15	1.15	AREA OF STAIRS
GROUP 5	11.15	1.15	AREA OF STAIRS
GROUP 6	11.15	1.15	AREA OF STAIRS
GROUP 7	11.15	1.15	AREA OF STAIRS
GROUP 8	11.15	1.15	AREA OF STAIRS
GROUP 9	11.15	1.15	AREA OF STAIRS
GROUP 10	11.15	1.15	AREA OF STAIRS
GROUP 11	11.15	1.15	AREA OF STAIRS
GROUP 12	11.15	1.15	AREA OF STAIRS
GROUP 13	11.15	1.15	AREA OF STAIRS
GROUP 14	11.15	1.15	AREA OF STAIRS
GROUP 15	11.15	1.15	AREA OF STAIRS
GROUP 16	11.15	1.15	AREA OF STAIRS
GROUP 17	11.15	1.15	AREA OF STAIRS
GROUP 18	11.15	1.15	AREA OF STAIRS
GROUP 19	11.15	1.15	AREA OF STAIRS
GROUP 20	11.15	1.15	AREA OF STAIRS
GROUP 21	11.15	1.15	AREA OF STAIRS
GROUP 22	11.15	1.15	AREA OF STAIRS
GROUP 23	11.15	1.15	AREA OF STAIRS
GROUP 24	11.15	1.15	AREA OF STAIRS
GROUP 25	11.15	1.15	AREA OF STAIRS
GROUP 26	11.15	1.15	AREA OF STAIRS
GROUP 27	11.15	1.15	AREA OF STAIRS
GROUP 28	11.15	1.15	AREA OF STAIRS
GROUP 29	11.15	1.15	AREA OF STAIRS
GROUP 30	11.15	1.15	AREA OF STAIRS
GROUP 31	11.15	1.15	AREA OF STAIRS
GROUP 32	11.15	1.15	AREA OF STAIRS
GROUP 33	11.15	1.15	AREA OF STAIRS
GROUP 34	11.15	1.15	AREA OF STAIRS
GROUP 35	11.15	1.15	AREA OF STAIRS
GROUP 36	11.15	1.15	AREA OF STAIRS
GROUP 37	11.15	1.15	AREA OF STAIRS
GROUP 38	11.15	1.15	AREA OF STAIRS
GROUP 39	11.15	1.15	AREA OF STAIRS
GROUP 40	11.15	1.15	AREA OF STAIRS
GROUP 41	11.15	1.15	AREA OF STAIRS
GROUP 42	11.15	1.15	AREA OF STAIRS
GROUP 43	11.15	1.15	AREA OF STAIRS
GROUP 44	11.15	1.15	AREA OF STAIRS
GROUP 45	11.15	1.15	AREA OF STAIRS
GROUP 46	11.15	1.15	AREA OF STAIRS
GROUP 47	11.15	1.15	AREA OF STAIRS
GROUP 48	11.15	1.15	AREA OF STAIRS
GROUP 49	11.15	1.15	AREA OF STAIRS
GROUP 50	11.15	1.15	AREA OF STAIRS
GROUP 51	11.15	1.15	AREA OF STAIRS
GROUP 52	11.15	1.15	AREA OF STAIRS
GROUP 53	11.15	1.15	AREA OF STAIRS
GROUP 54	11.15	1.15	AREA OF STAIRS
GROUP 55	11.15	1.15	AREA OF STAIRS
GROUP 56	11.15	1.15	AREA OF STAIRS
GROUP 57	11.15	1.15	AREA OF STAIRS
GROUP 58	11.15	1.15	AREA OF STAIRS
GROUP 59	11.15	1.15	AREA OF STAIRS
GROUP 60	11.15	1.15	AREA OF STAIRS
GROUP 61	11.15	1.15	AREA OF STAIRS
GROUP 62	11.15	1.15	AREA OF STAIRS
GROUP 63	11.15	1.15	AREA OF STAIRS
GROUP 64	11.15	1.15	AREA OF STAIRS
GROUP 65	11.15	1.15	AREA OF STAIRS
GROUP 66	11.15	1.15	AREA OF STAIRS
GROUP 67	11.15	1.15	AREA OF STAIRS
GROUP 68	11.15	1.15	AREA OF STAIRS
GROUP 69	11.15	1.15	AREA OF STAIRS
GROUP 70	11.15	1.15	AREA OF STAIRS
GROUP 71	11.15	1.15	AREA OF STAIRS
GROUP 72	11.15	1.15	AREA OF STAIRS
GROUP 73	11.15	1.15	AREA OF STAIRS
GROUP 74	11.15	1.15	AREA OF STAIRS
GROUP 75	11.15	1.15	AREA OF STAIRS
GROUP 76	11.15	1.15	AREA OF STAIRS
GROUP 77	11.15	1.15	AREA OF STAIRS
GROUP 78	11.15	1.15	AREA OF STAIRS
GROUP 79	11.15	1.15	AREA OF STAIRS
GROUP 80	11.15	1.15	AREA OF STAIRS
GROUP 81	11.15	1.15	AREA OF STAIRS
GROUP 82	11.15	1.15	AREA OF STAIRS
GROUP 83	11.15	1.15	AREA OF STAIRS
GROUP 84	11.15	1.15	AREA OF STAIRS
GROUP 85	11.15	1.15	AREA OF STAIRS
GROUP 86	11.15	1.15	AREA OF STAIRS
GROUP 87	11.15	1.15	AREA OF STAIRS
GROUP 88	11.15	1.15	AREA OF STAIRS
GROUP 89	11.15	1.15	AREA OF STAIRS
GROUP 90	11.15	1.15	AREA OF STAIRS
GROUP 91	11.15	1.15	AREA OF STAIRS
GROUP 92	11.15	1.15	AREA OF STAIRS
GROUP 93	11.15	1.15	AREA OF STAIRS
GROUP 94	11.15	1.15	AREA OF STAIRS
GROUP 95	11.15	1.15	AREA OF STAIRS
GROUP 96	11.15	1.15	AREA OF STAIRS
GROUP 97	11.15	1.15	AREA OF STAIRS
GROUP 98	11.15	1.15	AREA OF STAIRS
GROUP 99	11.15	1.15	AREA OF STAIRS
GROUP 100	11.15	1.15	AREA OF STAIRS

BASEMENT-2
BLOCK-D

DETAIL C

DETAIL B

DETAIL A

DETAIL E

DETAIL D